ILS or LOC RWY 27
MIAMI INTL (MIA)

LOC I-MIA	APP CRS	Rwy ldg 12755
109.5	272°	TDZE 8
		Apt Elev 8

For inoperative MALSR, increase S-ILS 27 Cat E visibility ¼ mile and S-LOC 27 Cat E visibility ½ mile. Simultaneous approach authorized with ILS or LOC Rwy 26L.

MALSR

MISSED APPROACH: Climb to 600 then climbing right turn to 3000 direct DHP VORTAC and hold.

ATIS	MIAMI APP CON	MIAMI TOWER	GND CON	CLNC DEL
119.15	124.85 322.3	118.3 256.9	121.8 (8L/8R/12/26L/26R) 127.5 (9/27/30) 348.6	135.35

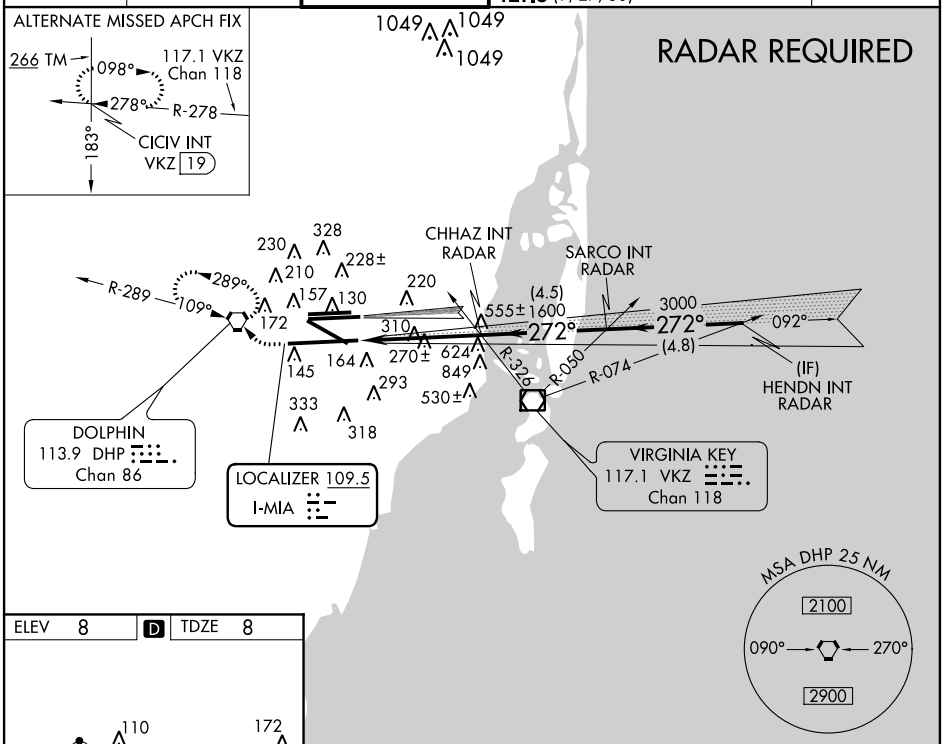

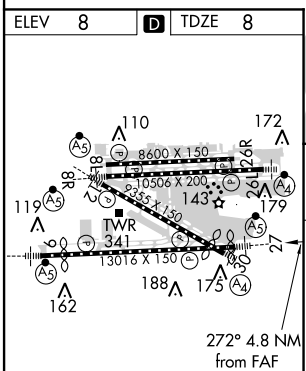

TDZ/CL Rwy 8R
REIL Rwys 8L and 26R
HIRL all Rwys

FAF to MAP 4.8 NM					
Knots	60	90	120	150	180
Min:Sec	4:48	3:12	2:24	1:55	1:36

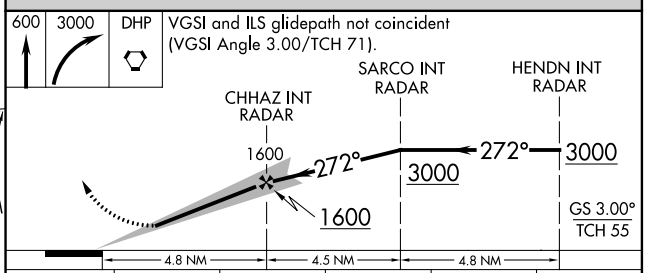

CATEGORY	A	B	C	D	E
S-ILS 27	208/24 200 (200-½)				
S-LOC 27	560/24 552 (600-½)		560/50 552 (600-1)	560/60 552 (600-1¼)	560-1½ 552 (600-1½)

SE-3, 07 FEB 2013 to 07 MAR 2013
SE-3, 07 FEB 2013 to 07 MAR 2013