

HAMPTON, VIRGINIA

TACAN RWY 26

TACAN LFI Chan 70	APCH CRS 263°	Rwy Ldg THRE 10,000 Arpt Elev 11
--------------------------	----------------------	---

AL-185 [USAF]

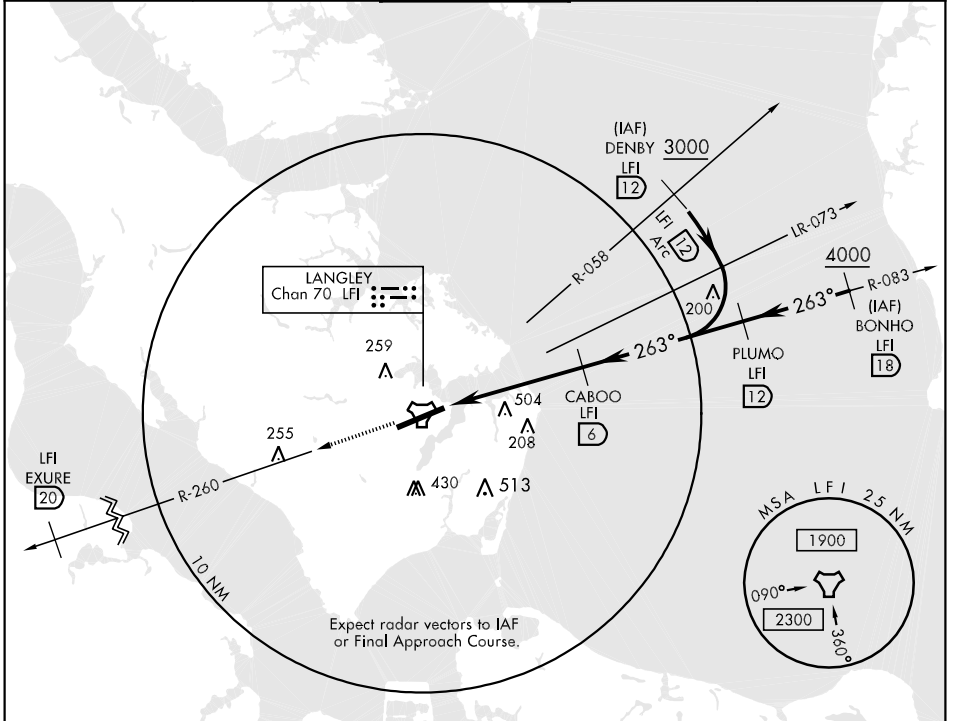
LANGLEY AFB (KLF1)

▼ *When ALS inop, increase CAT AB RVR to 55 and vis to 1 mile, CAT CDE vis to 1½ miles.
 **Circling S of Rwy 8-26 not authorized.

MALSRL

MISSED APPROACH: Climb to 3000 via LFI R-260 to 20 DME (EXURE).

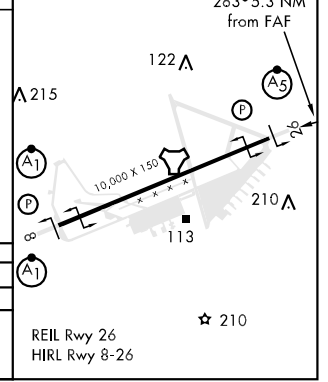
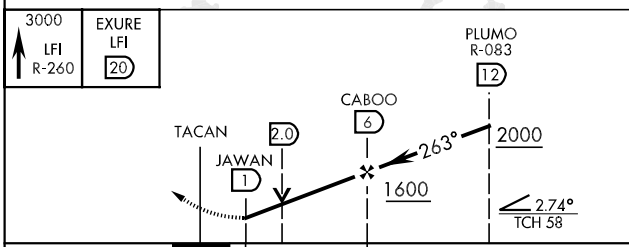
ATIS ★ 270.1	NORFOLK APP CON 125.7 335.625	LANGLEY TOWER 125.0 253.5	GND CON 121.7 275.8	CLNC DEL 118.85 257.625
------------------------	---	-------------------------------------	-------------------------------	-----------------------------------



NE-3, 07 FEB 2013 to 07 MAR 2013

NE-3, 07 FEB 2013 to 07 MAR 2013

ELEV 11	THRE 8
----------------	---------------



CATEGORY	A	B	C	D	E
S- 26 *	440/40		432	(500-¾)	
CIRCLING **	540-1 529 (600-1)		580-1 ½ 569 (600-1½)	580-2 569 (600-2)	760-2 ¾ 749 (800-2¾)

HAMPTON, VIRGINIA
 Amdt 3 12152

37°05'N-76°21'W

LANGLEY AFB (KLF1)

TACAN RWY 26