ILS RWY 28 (CAT III)
CHICAGO-O'HARE INTL (ORD)

LOC/DME I-TSL	APP CRS	Rwy ldg 13001
111.1 Chan 48	273°	TDZE 651 Apt Elev 672

Simultaneous approach authorized with Rwy 27L/R. DME or RADAR required.

ALSF-2

MISSED APPROACH: Climb to 1100 then climbing left turn to 4000 via heading 215° and DPA VOR/DME R-082 to DPA VOR/DME and hold.

ATIS	CHICAGO APP CON	O'HARE TOWERS	(TWR NORTH) GND CON (TWR CENTER)	CLNC DEL
135.4 282.225	119.0 393.1	128.15 (Rwy 9L/27R) 120.75 126.9 132.7 348.0 (CENTER)	124.125 121.75 (OBND) 121.9 (IBND) 226.675	121.6

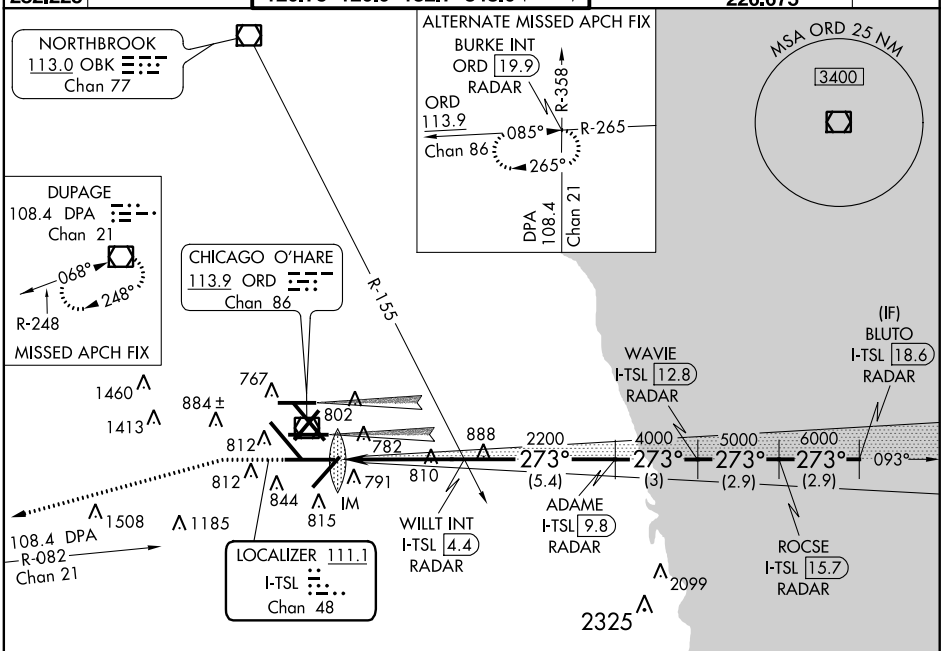

RADAR REQUIRED

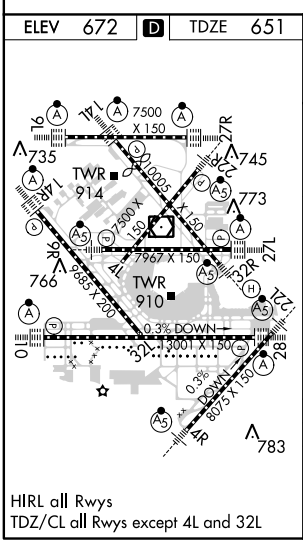

HIRL all Rwys
TDZ/CL all Rwys except 4L and 32L

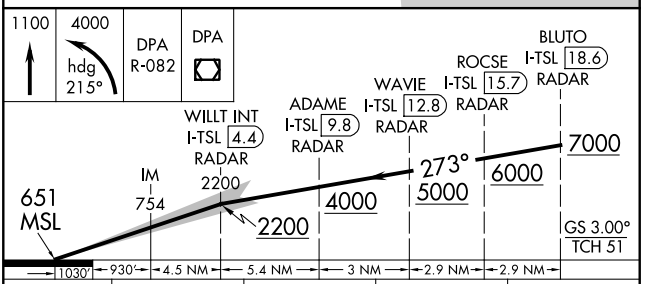

CATEGORY	A	B	C	D
S-ILS 28	CAT IIIa RVR 07			
S-ILS 28	CAT IIIb RVR 06			
S-ILS 28	CAT IIIc NA			

CATEGORY III ILS - SPECIAL AIRCREW & AIRCRAFT CERTIFICATION REQUIRED

EC-3, 07 FEB 2013 to 07 MAR 2013
EC-3, 07 FEB 2013 to 07 MAR 2013