ILS RWY 27R (CAT II)
CHICAGO-O'HARE INTL (ORD)

LOC/DME I-ABU	APP CRS	Rwy ldg	7500
111.75	273°	THRE	664
Chan 54 (Y)		Apt Elev	672

Simultaneous approach authorized with Rwy 27L and 28.

ALSF-2

MISSED APPROACH: Climb to 1100 then climbing right turn to 4000 via OBK VOR/DME R-183 to OBK VOR/DME and hold.

ATIS	CHICAGO APP CON	O'HARE TOWERS	(TWR NORTH) GND CON (TWR CENTER)	CLNC DEL
135.4 282.225	119.0 393.1	128.15 (Rwy 9L/27R) 120.75 126.9 132.7 348.0 (CENTER)	124.125 121.75 (OBND) 121.9 (IBND) 226.675	121.6

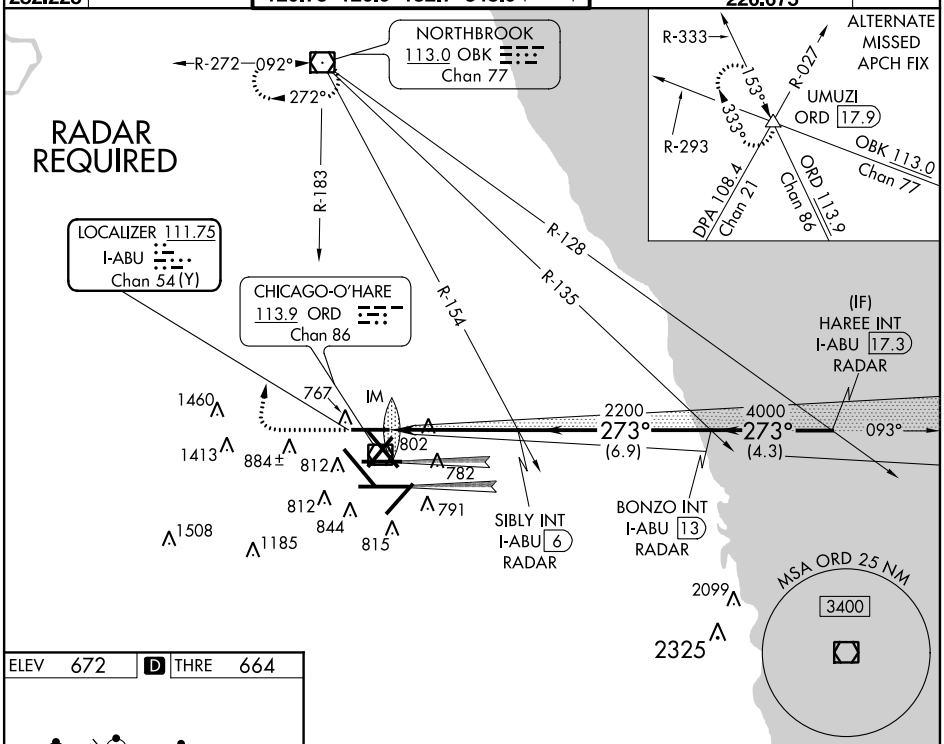

ELEV 672 | D | THRE 664

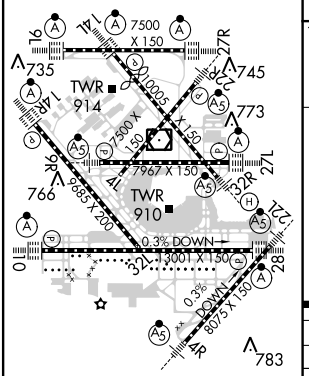

HIRL all Rwys
TDZ/CL all Rwys except 4L and 32L

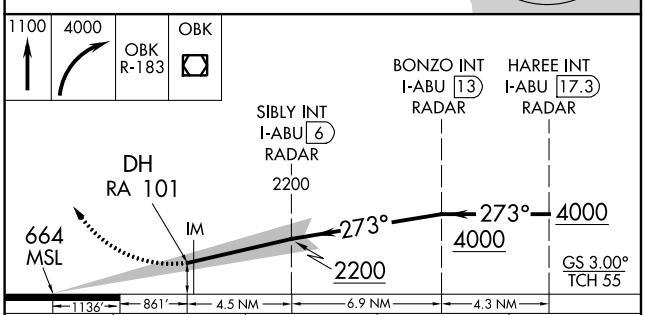

CATEGORY	A	B	C	D
S-ILS-27R	RA 101/12 100 DA 764			

CATEGORY II ILS - SPECIAL AIRCREW & AIRCRAFT CERTIFICATION REQUIRED

CHICAGO, ILLINOIS
Amdt 1 31MAY12
41°59'N-87°54'W
CHICAGO-O'HARE INTL (ORD)
ILS RWY 27R (CAT II)

EC-3, 07 FEB 2013 to 07 MAR 2013
EC-3, 07 FEB 2013 to 07 MAR 2013