


(GIFFA4.GIFFA) 11293

GIFFA FOUR DEPARTURE

GALVESTON/SCHOLES INTL AT GALVESTON (GLS)
SL-164 (FAA) GALVESTON, TEXAS

ASOS 119.275
 CLNC DEL 135.35 (when tower closed)
 GND CON 118.625
 GALVESTON TOWER * 120.575 (CTAF)
 HOUSTON DEP CON 134.45 284.0

CEDAR CREEK
 114.8 CQY 
 Chan 95

LEONA
 110.8 LOA 
 Chan 45

GIFFA
 N31° 22.89'
 W95° 15.10'
 L-19-21, H-6

85

R-128

R-059

R-121

BUMCO
 N30° 38.91'
 W95° 18.03'


41


110

MONNT
 N30° 28.65'
 W95° 18.70'

31

R-358

HUMBLE
 116.6 IAH 
 Chan 113

DAISETTA
 116.9 DAS 
 Chan 116

R-292

TAKE-OFF MINIMUMS:

Rwys 13, 31, 35, Standard
 Rwy 17, 200-1 or Standard
 with a minimum climb of
 502' per NM to 300.

NOTE: RADAR Required.

NOTE: Chart not to scale.

(NARRATIVE ON FOLLOWING PAGE)



SC-5, 07 FEB 2013 to 07 MAR 2013

SC-5, 07 FEB 2013 to 07 MAR 2013

GIFFA FOUR DEPARTURE

(GIFFA4.GIFFA) 11293

GALVESTON, TEXAS
GALVESTON/SCHOLES INTL AT GALVESTON (GLS)