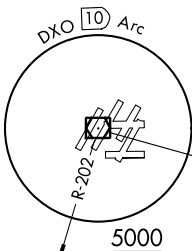


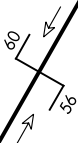
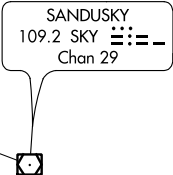
ATIS 133.675
CLNC DEL 120.65
GND CON
119.45 (EAST)
121.8 (WEST)
METRO TOWER
118.4 317.725 (EAST)
135.0 317.725 (WEST)



CAVVS
N41°41.04'
W83°34.14'
L-28



WATERVILLE
113.1 VVV
Chan 78
N41°27.09'
W83°38.32'
L-28, H-10



RICHMOND
110.6 RID
Chan 43
N39°45.30' - W84°50.33'
L-27, H-10

SPECIAL INSTRUCTIONS:

Jets only.
Jets use Departure Control Frequency 132.025.
When using this departure, file the appropriate depicted fix and route.

TAKE-OFF MINIMUMS:

Rwy 3L, 3R, 4L, 4R, 9L, 9R, 21L, 21R,
22L, 22R, 27L, 27R: Standard.

NOTE: RADAR Required.

NOTE: Chart not to scale.

(NARRATIVE ON FOLLOWING PAGE)

EC-1, 07 FEB 2013 to 07 MAR 2013

EC-1, 07 FEB 2013 to 07 MAR 2013