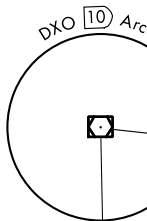
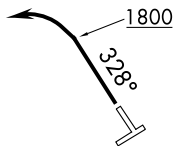



ATIS 124.875  
 GND CON 121.85  
 DETROIT CITY TOWER  
 121.3 257.8  
 DETROIT DEP CON  
 126.85 239.275



DETROIT  
 113.4 DXO   
 Chan 81  
 N42°12.79'-W83°22.00'  
 L-28, H-10

R-184



SCORR  
 N41°40.31'  
 W83°20.49'




CHOOT  
 N41°31.54'  
 W83°20.09'




R-021

R-028

SANDUSKY  
 109.2 SKY   
 Chan 29

R-299

R-284


FLAG CITY  
 108.2 FBC   
 Chan 19

### SPECIAL INSTRUCTIONS:

When using this departure, file the appropriate depicted fix and route.

### TAKE-OFF MINIMUMS:

Rwys 7, 15, 33: Standard.  
 Rwy 25: Standard with minimum climb of 215' per NM to 1400, or alternatively, with standard takeoff minimums and a normal 200' per NM climb gradient, takeoff must occur no later than 1300' prior to departure end of runway.

ROSEWOOD  
 117.5 ROD   
 Chan 122  
 N40°17.27'  
 W84°02.59'  
 L-27, H-10

NOTE: RADAR Required.

NOTE: Chart not to scale.

(NARRATIVE ON FOLLOWING PAGE)

EC-1, 07 FEB 2013 to 07 MAR 2013

EC-1, 07 FEB 2013 to 07 MAR 2013