VOR/DME Y or TACAN Y RWY 13R

AL-98 [USN] CORPUS CHRISTI NAS (TRUAX FLD) (KNGP)

VORTAC CRP	APCH CRS	Rwy ldg	8002
115.5	139°	TDZE	13
Chan 102		Arpt Elev	18

* When ALS inop, increase CAT ABC vis to 1 mile, CAT D to 1¼ mile.

SALSF

MISSED APPROACH: Climb to 1600 via CRP R-138 to VICCC and hold.

ATIS ★	CORPUS CHRISTI APP CON	NAVY CORPUS TOWER ★	GND CON	CLNC DEL	ASR/PAR
114.0 127.9 290.9	128.675 343.75	134.85 (L) 340.2 (N) 125.525 360.2 (S)	118.7 257.85	314.3	

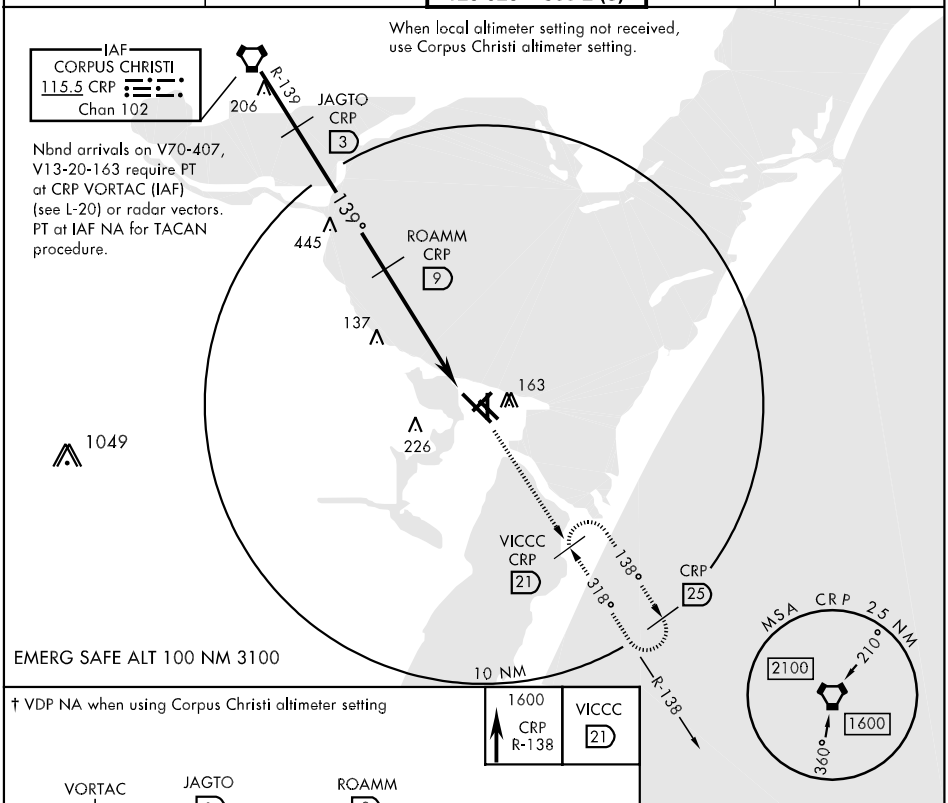

† VDP NA when using Corpus Christi altimeter setting

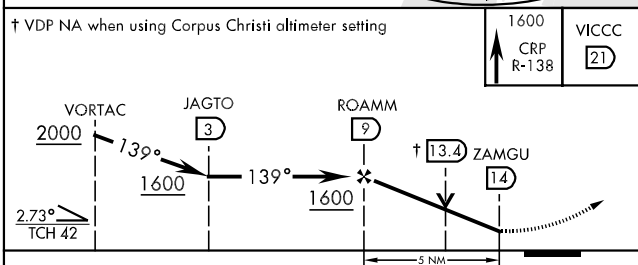

CATEGORY	A	B	C	D
S-13R *	360-¾ 347 (400-¾)			360-1 347 (400-1)
CIRCLING	480-1 462 (500-1)		480-1½ 462 (500-1½)	580-2 562 (600-2)
CORPUS CHRISTI ALTIMETER SETTING				
S-13R *	400-¾ 387 (400-¾)			400-1 387 (400-1)
CIRCLING	500-1 482 (500-1)		500-1½ 482 (500-1½)	580-2 562 (600-2)

ELEV 18 TDZE 13

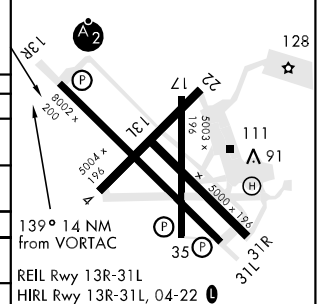

REIL Rwy 13R-31L
HIRL Rwy 13R-31L, 04-22 (L)
HIRL Rwy 13L-31R, 17-35

CORPUS CHRISTI, TEXAS 27°42'N-97°17'W CORPUS CHRISTI NAS (TRUAX FLD) (KNGP)
Amdt 2 11265
VOR/DME Y or TACAN Y RWY 13R

SC-3, 07 FEB 2013 to 07 MAR 2013
SC-3, 07 FEB 2013 to 07 MAR 2013