APP CRS	Rwy ldg	8676
183°	TDZE	748
	Apt Elev	748

RNAV (RNP) Z RWY 18L
CHARLOTTE/DOUGLAS INTL (CLT)

GPS Required. For uncompensated Baro-VNAV systems, procedure NA below -10°C (14°F) or above 47°C (118°F). When VGSI inoperative, procedure NA at night. Simultaneous approach authorized with ILS or LOC Rwy 18R, ILS Rwy 18R (Cat II), ILS Rwy 18R (Cat III). Use of FD or AP providing RNAV track guidance required during simultaneous operations.

MISSED APPROACH: Climb to 3000 via track 183° to JENDA and hold.

ATIS	CHARLOTTE APP CON	CHARLOTTE TOWER	GND CON	CLNC DEL
ARR 121.15	(001°-119°) 128.32	(Rwys 18L-36R, 5-23) 118.1 257.8	(180°-359°) 121.8 348.6	127.15
DEP 132.1	(120°-245°) 120.05	(Rwy 18C-36C) 126.4 257.8	(360°-179°) 121.9 348.6	348.6
	(246°-360°) 134.75	(Rwy 18R-36L) 133.35 257.8		
	(180°-359°) 257.2			
	(360°-179°) 307.8			

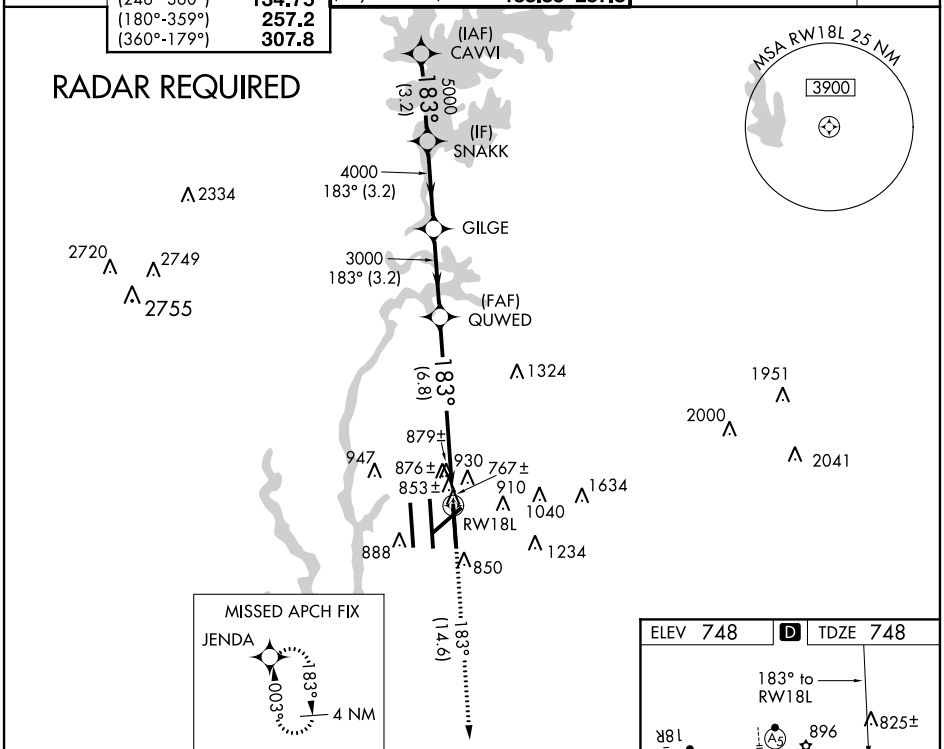



CATEGORY	A	B	C	D
RNP 0.11 DA	1091/60 343 (400-1¼)			
RNP 0.30 DA	1202-1½ 454 (500-1½)			

AUTHORIZATION REQUIRED

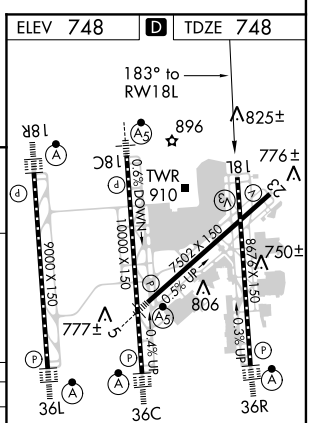

HIRL all Rwys
REIL Rwys 18L and 23
TDZ/CL Rwys 18R, 36L, 36C and 36R

SE-2, 07 FEB 2013 to 07 MAR 2013