LOC I-AMA	APP CRS	Rwy ldg 13502
110.3	038°	TDZE 3605
		Apt Elev 3605

ILS or LOC RWY 4

AMARILLO/ RICK HUSBAND AMARILLO INTL (AMA)

T A ASR

MALSR A5

MISSED APPROACH: Climb to 4100, then climbing right turn to 5000 via PNH R-118 to CAUDE INT/13 DME and hold.

ATIS	AMARILLO APP CON★	AMARILLO TOWER★	GND CON	CLNC DEL	UNICOM
118.85 350.3	119.5 307.0	118.3(CTAF) L 257.9	121.9 348.6	121.65	122.95

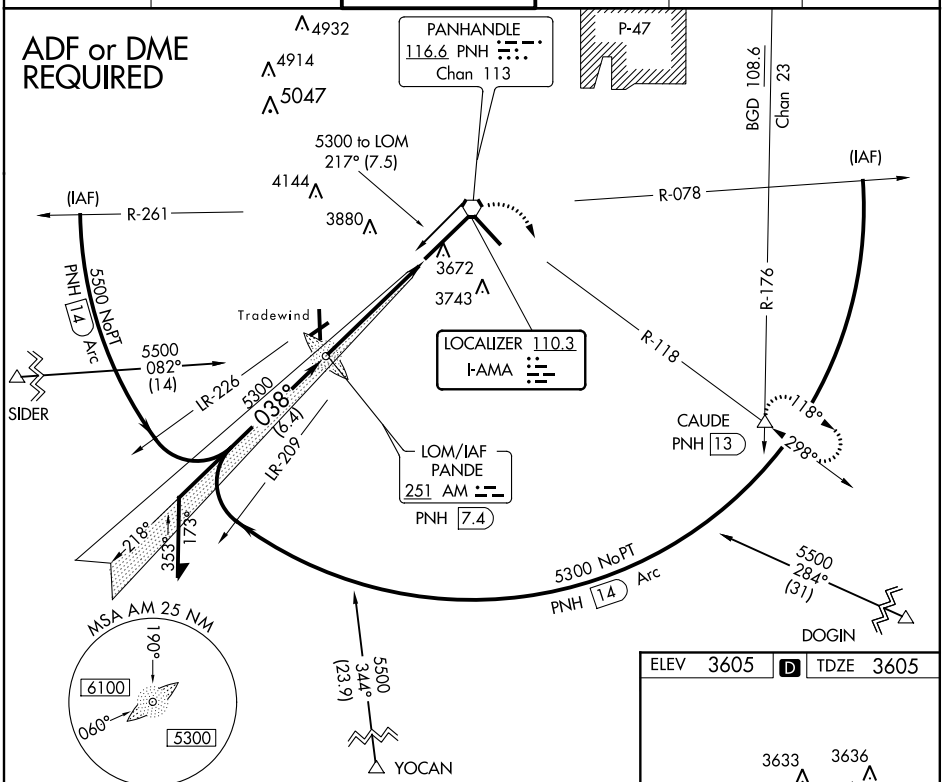

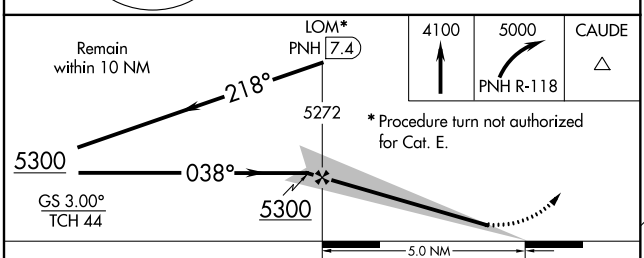

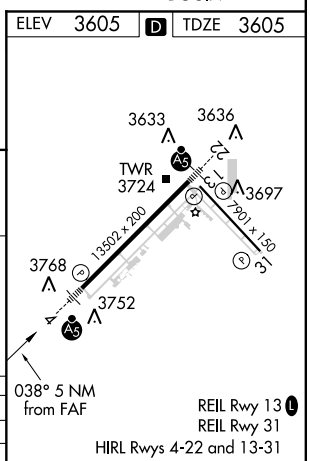

CATEGORY	A	B	C	D	E
S-ILS-4	3805/24 200 (200-½)				
S-LOC-4	4000/24 395 (400-½)			4000/40 395 (400-¾)	4000/50 395 (400-1)
CIRCLING	4080-1 475 (500-1)		4080-1½ 475 (500-1½)	4240-2 635 (700-2)	4460-3 855 (900-3)

FAF to MAP 5 NM

Knots	60	90	120	150	180
Min:Sec	5:00	3:20	2:30	2:00	1:40

SC-2, 07 FEB 2013 to 07 MAR 2013

SC-2, 07 FEB 2013 to 07 MAR 2013